

Sources: County of Riverside GIS, City of San Jacinto, USGS




- LEGEND**
-  San Jacinto City/Sphere Boundary
 -  MSHCP Planning Area
 -  County Boundary



Figure RM-2
MSHCP Planning Area